

NOTICE!!

These documents have been scanned!

Do not place un-scanned documents beneath this notice!

Do not remove this notice from this file!

GPO Jacket No. 560-102
Print Order 61540
Rise Business Services, LLC
Job=AZ15 7/11/2019



Box Number= AZ15154



Claim Begin-End: AMC451952-AMC451952

1 Initial Receipt




AZ15154-8

AMC451761-AMC452292

United States Department of the Interior
Bureau of Land Management
 DIV OF LANDS, MINRLS & ENERGY
 ONE N CENTRAL AVE
 PHOENIX, AZ 85004 -4427
 Phone: 602-417-9200

Receipt

No: 4224489

Transaction #: 4339727	
Date of Transaction: 08/01/2018	
CUSTOMER:	
PAUL BAILEY 11163 W SANTA BELLA DR WHITE HILLS, AZ 86445-8713 US	

LINE #	QTY	DESCRIPTION	REMARKS	UNIT PRICE	TOTAL
1	1.00	LOCATABLE MINERALS / MINING CLAIMS-NEW, UNADJUD, ONE OR MORE AUTH NOS / NEW MINING CLAIM PROCESSING FEE CASES: AMC451952/\$20.00		- n/a -	20.00
2	1.00	LOCATABLE MINERALS / MINING CLAIMS-NEW, UNADJUD, ONE OR MORE AUTH NOS / NEW MINING CLAIMS LOCATION FEE CASES: AMC451952/\$37.00		- n/a -	37.00
3	1.00	LOCATABLE MINERALS / MINING CLAIMS-NEW, UNADJUD, ONE OR MORE AUTH NOS / NEW MINING CLAIMS MAINTENANCE FEE CASES: AMC451952/\$155.00		- n/a -	155.00
TOTAL:					\$212.00

PAYMENT INFORMATION			
1	AMOUNT:	212.00	POSTMARKED: N/A
	TYPE:	CHECK	RECEIVED: 07/30/2018
	CHECK NO:	25115238527	
	NAME:	BAILEY, PAUL 11163 W SANTA BELLA DR WHITE HILLS AZ 86445-8713 US	

REMARKS

This receipt was generated by the automated BLM Collections and Billing System and is a paper representation of a portion of the official electronic record contained therein.

NOTICE!!

These documents have been scanned!

Do not place un-scanned documents beneath this notice!

Do not remove this notice from this file!

GPO Jacket No. 560-102
Print Order 61540
Rise Business Services, LLC
Job=AZ15 7/11/2019



Box Number= AZ15154



Claim Begin-End: AMC451952-AMC451952

2 Correspondence



AZ15154-8

AMC451761-AMC452292

**NO
DOCUMENTS
FOUND**

NO DOCUMENTS FOUND
NO DOCUMENTS FOUND

NOTICE!!

These documents have been scanned!

Do not place un-scanned documents beneath this notice!

Do not remove this notice from this file!

GPO Jacket No. 560-102
Print Order 61540
Rise Business Services, LLC
Job=AZ15 7/11/2019



Box Number= AZ15154



Claim Begin-End: AMC451952-AMC451952

3 Transfers



AZ15154-8

AMC451761-AMC452292

**NO
DOCUMENTS
FOUND**

NO DOCUMENTS FOUND
NO DOCUMENTS FOUND

NOTICE!!

These documents have been scanned!

Do not place un-scanned documents beneath this notice!

Do not remove this notice from this file!

GPO Jacket No. 560-102
Print Order 61540
Rise Business Services, LLC
Job=AZ15 7/11/2019



Box Number= AZ15154



Claim Begin-End: AMC451952-AMC451952

4 Annual Filings



AZ15154-8

AMC451761-AMC452292

2

FEE# 2018044725

When Recorded Return Document to:

PAUL BAILEY
1163 W SANTABELLA DR
WHITEHILLS ARIZONA
86445

OFFICIAL RECORDS
OF MOHAVE COUNTY
KRISTI BLAIR,
COUNTY RECORDER



446496
451952

09/10/2018 11:18 AM Fee: \$15.00

PAGE: 1 of 2

448622


Check here is this is a change of address

Telephone: 702 493 9256

E-mail address: Bughole LABORATORIES
@ FRONTIER.COM

AFFIDAVIT OF PERFORMANCE OF ANNUAL WORK

1. State of Arizona, County of MOHAVE ss:
2. I (Name) Paul Bailey
3. Reside at (Address) 1163 W SANTABELLA
DR WHITEHILLS
City WHITEHILLS County MOHAVE




State AZ Zip 86445 being duly sworn, depose and say that I am a citizen of the United States, more than eighteen years of age, and that all of the facts set forth in this affidavit, subject to the provisions and penalties of 18 U.S.C. 1001 pertaining to the filing of false, fictitious, or fraudulent statements with the United States, are true and correct according to the best of my knowledge, information and belief.

4. Owner's name and address (if not shown in items 1-3 above): N/A

5. That I am personally acquainted with the mining claim(s). The work and improvements were made by and at the expense of the owner(s) of said claim(s). Said contiguous group of claims, listed on this document, are situated in the N/A (optional) Mining District; MOHAVE County, Arizona


Line No	AMC NUMBER	CLAIM/SITE NAME	COUNTY RECORDER DATA (if available)	TWP	RNG	SEC
1	446496	CERBERA KILLER	N/A	28N	18W	20
2	451952	Flea NUGGET	Fee 2018034512	27N	21W	28
3	448622	HIDDEN SPANIARD	N/A	26N	21W	9
4						
5						
6						

Form: MCF108
Revised July 2014
Page 1 of 2



RECEIVED
BLM AZ STATE OFFICE
2018 SEP 26 P 1:18
PHOENIX, ARIZONA

BLM
Date
Stamp



6. That between the dates starting at 12 o'clock noon on September 1, 20 17 and ending at 12 o'clock noon on September 1, 20 18 at least \$ 1275.00 dollars worth of work and improvements were done and performed upon said claim(s) or upon one or more of a contiguous group of claims for the benefit of all, wholly or partly outside of a contiguous group of claims for the benefit of all, not including the location work.


7. That the following persons were employed to perform the work and improvements described herein _____
Paul Bailey (owner)

8. That the work and improvements performed were 1 Hidden Spaniard - Remove + Process 1/2 Ton
Cereal Killer - Remove AND Process 3/4 Ton Ore, ASSAY Vein
Flea Nugget - Remove + Process 1/2 Ton, ASSAY + improve access

9. Dated: 8/15/18 Signature: Paul S B

SUBSCRIBED AND SWORN TO before me a Notary Public this 10 day of September 20 18

By: Paul L Bailey
Notary Public Sherena Budka
My Commission Expires 10/22/2021



Bureau of Land Management
Arizona State Office
www.blm.gov/az

No. of Claims: 3 x \$10 = 30-
Check No.: _____
Receipt No.: 4270979
For BLM Use Only

Paul Bailey
11163 W SANTABELLA DR
WHITETILLS AZ 86445

RECEIVED
BLM AZ STATE OFFICE

2018 SEP 26 P 1: 18

PHOENIX, ARIZONA

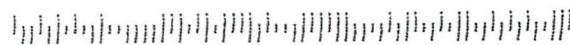
ARIZONA BLM
ONE NORTH CENTRAL AVE. STE 800
PHOENIX AZ 85004-4427

LAS VEGAS NV 890

24 SEP 2018 PM 4 L



85004-442700



United States Department of the Interior
Bureau of Land Management
 DIV OF LANDS, MINRLS & ENERGY
 ONE N CENTRAL AVE
 PHOENIX, AZ 85004 -4427
 Phone: 602-417-9200

Receipt

No: 4270979

Transaction #: 4386749	
Date of Transaction: 09/27/2018	
CUSTOMER:	
PAUL BAILEY 11163 W SANTA BELLA DR WHITE HILLS,AZ 86445-8713 US	

LINE #	QTY	DESCRIPTION	REMARKS	UNIT PRICE	TOTAL
1	1.00	LOCATABLE MINERALS / MINING CLAIMS- NOT NEW-UNADJUD,ONE AUTH NO. ONLY / MINING CLAIM MONEY RECEIVED CASES: AMC446496/\$30.00	POL 2018/3	- n/a -	30.00
TOTAL:					\$30.00

PAYMENT INFORMATION					
1	AMOUNT:	30.00	POSTMARKED:	N/A	
	TYPE:	CHECK	RECEIVED:	09/26/2018	
	CHECK NO:	25332058348			
	NAME:	BAILEY, PAUL 11163 W SANTA BELLA DR WHITE HILLS AZ 86445-8713 US			

REMARKS

This receipt was generated by the automated BLM Collections and Billing System and is a paper representation of a portion of the official electronic record contained therein.

UNITED STATES
DEPARTMENT OF THE INTERIOR
BUREAU OF LAND MANAGEMENT

MAINTENANCE FEE WAIVER CERTIFICATION

SEE INSTRUCTIONS ON PAGE 2

306
JMC

446496
451952
FORM APPROVED
OMB NO. 1004-0114
Expires: January 31, 2020
448622

- This small miner waiver is filed for the assessment year beginning on September 1, 2018 and ending on September 1, 2019.
- The undersigned and all related parties owned ten or fewer mining claims, mill, or tunnel sites located and maintained on Federal lands in the United States of America on September 1, 2018.
- The undersigned have performed the assessment work required by law for each mining claim listed prior to filing this waiver and understand that by filing this form, the undersigned must file an affidavit of assessment work with the Bureau of Land Management (BLM) by the December 30th following the filing of this waiver.
- The undersigned understand that if the assessment work obligation has not yet come due under 30 U.S.C. 28 (for those claims in their first assessment year only), a notice of intent to hold reciting this condition must be recorded by the December 30th following the filing of this waiver.
- The undersigned understand that mill and tunnel sites may also be listed on this waiver and be waived from payment of the maintenance fee, and that a notice of intent to hold for these sites is required to be filed with the BLM by the December 30th following the filing of this waiver.
- The undersigned understand and acknowledge that pursuant to 43 U.S.C. 1212 and 18 U.S.C. 1001, the filing or recording of a false, fictitious, or fraudulent document with the BLM may result in a fine of up to \$250,000, a prison term not to exceed five years, or both.
- The mining claims, mill or tunnel sites for which this waiver from payment of the maintenance fees is requested are:

CLAIM OR SITE NAME	BLM RECORDATION SERIAL NUMBER
1. Cereza Killer	amc 446496 (913)
2. Flea Nugget	amc 451952
3. Hidden Spaniards	amc 448622
4.	
5.	
6.	
7.	
8.	
9.	
10.	

RECEIVED
BLM AZ STATE OFFICE
2018 AUG 21 P 1:32
PHOENIX, ARIZONA

The owner(s) (claimants) of the above mining claims and sites are:

Paul Bailey
(Owner's Name - Please Print)

Paul Bailey
(Owner's Signature)

1163 W SANTA BELLA DR
(Owner's Mailing Address)

White Hills AZ 86445
(City) (State) (Zip Code)

(Owner's Name - Please Print)

(Owner's Signature)

(Owner's Mailing Address)

(City) (State) (Zip Code)

(Owner's Name - Please Print)

(Owner's Signature)

(Owner's Mailing Address)

(City) (State) (Zip Code)

(Owner's Name - Please Print)

(Owner's Signature)

(Owner's Mailing Address)

(City) (State) (Zip Code)

(Continued on page 2)

ENTERED
SEP 12 2018
BY: BJS

(Owner's Name - Please Print)

(Owner's Signature)

(Owner's Mailing Address)

(City) (State) (Zip Code)

(Owner's Name - Please Print)

(Owner's Signature)

(Owner's Mailing Address)

(City) (State) (Zip Code)

(Owner's Name - Please Print)

(Owner's Signature)

(Owner's Mailing Address)

(City) (State) (Zip Code)

(Owner's Name - Please Print)

(Owner's Signature)

(Owner's Mailing Address)

(City) (State) (Zip Code)

18 U.S.C. 1001 and 43 U.S.C. 1212 make it a crime for any person knowingly and willfully to make to any department or agency of the United States any false, fictitious or fraudulent statements or representations as to any matter within its jurisdiction.

INSTRUCTIONS

1. This certification is made under the provisions of 43 U.S.C. § 1744 and 30 U.S.C. §28-28k and the regulations thereunder (43 CFR Part 3830).
2. The claimant(s) must fill in the dates in paragraph 1 for the beginning and ending of the assessment year for which this waiver is sought.
3. The claimant(s) must fill in the date in paragraph 2 for the beginning of the assessment year for which this waiver is sought.
4. All claim and site names and BLM serial numbers must be listed for the mining claims, mill sites, and tunnel sites for which the waiver is sought.
5. All owners of the mining claims, mill sites, and tunnel sites and their addresses must be given.
6. This waiver form must be signed by all the claimants or their designated agent, in original form. If an agent is designated, a notarized designation of agent, signed by all of the claimants with proper address given, must be submitted with this waiver.
7. This form must be filed no later than September 1st for the upcoming assessment year in the BLM State Office where the mining claims or sites are recorded, or the waiver cannot be granted by the BLM. (Example: To obtain a waiver for the assessment year 2012, which begins on September 1, 2011, you must qualify for and file for a waiver no later than September 1, 2011, in the proper BLM State Office.)
8. For all mining claims which require assessment work, you must record an affidavit of labor on or before the December 30th immediately following the filing of this waiver. For all other mining claims or sites waived, you must record a notice of intent to hold on or before the December 30th immediately following the filing of this waiver.
9. Mill and tunnel sites may also be listed on this waiver and be waived from payment of the maintenance fee. A notice of intent to hold for these sites is required to be filed by the December 30th following the filing of this waiver.

RECEIVED
 BLM AZ STATE OFFICE
 2010 AUG 22 P 1:32
 PHOENIX ARIZONA
 FOR OFFICIAL USE ONLY

PAUL BAILEY
11163 W. SANTABELLA DR
WHITE HILLS AZ 86445

LAS VEGAS NV 89101

17 AUG 2008 PM 4 L



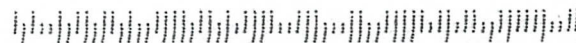
ARIZONA BLM
ONE NORTH CENTRAL AVE STE 8
PHOENIX AZ 85004-4427

PHOENIX, ARIZONA

2008 AUG 21 P 1:32

RECEIVED
BLM AZ STATE OFFICE

85004-442700



NOTICE!!

These documents have been scanned!

Do not place un-scanned documents beneath this notice!

Do not remove this notice from this file!

GPO Jacket No. 560-102
Print Order 61540
Rise Business Services, LLC
Job=AZ15 7/11/2019



Box Number= AZ15154



Claim Begin-End: AMC451952-AMC451952

5 Miscellaneous



AZ15154-8

AMC451761-AMC452292

**NO
DOCUMENTS
FOUND**

NO DOCUMENTS FOUND
NO DOCUMENTS FOUND

NOTICE!!

These documents have been scanned!

Do not place un-scanned documents beneath this notice!

Do not remove this notice from this file!

GPO Jacket No. 560-102
Print Order 61540
Rise Business Services, LLC
Job=AZ15 7/11/2019



Box Number= AZ15154



Claim Begin-End: AMC451952-AMC451952

6 Location Notices-Amendments and Supporting Documents



AZ15154-8

AMC451761-AMC452292

MINING CLAIM STATUS REPORT

Data Entered: 8/14/18 RAM

MTP Checked By: 8/14/18 RAM
GEO Checked By: 8/14/18 RAM

LEAD SERIAL NUMBER: AMC 451952 thru AMC _____

NUMBER OF CLAIMS & TYPE:

- 1 LODE
- _____ PLACER
- _____ ASSOCIATION PLACER
- _____ MILL SITE
- _____ TUNNEL SITE

CHARGES:

Processing Fee @ \$20 =	\$	<u>20</u>
Location Fee @ \$37 =	\$	<u>37</u>
Maintenance Fee @ \$155 =	\$	<u>155</u>
Add'l Maint Fee for Assoc Placer =	\$	
SUBTOTAL	\$	
Other Fees	\$	
Other Fees	\$	
TOTAL	\$	<u>212</u>

TOTAL ACREAGE: _____ Per Claim
(Placer Only)

NUMBER OF LOCATORS: _____

DOCUMENTS RECEIVED VIA: Over-the-Counter [] Mail [] TIMELY FILED: Yes [] No []

LEGAL DESCRIPTION:

T	<u>27N</u>	R	<u>21W</u>	SEC	<u>28</u>
T	_____	R	_____	SEC	_____
T	_____	R	_____	SEC	_____
T	_____	R	_____	SEC	_____
T	_____	R	_____	SEC	_____

BLM [] FOREST SERVICE [] SUBJ TO PL 359: Yes [] No []
WILDERNESS AREA [] _____

SPLIT ESTATE: N/A [] SX [] PX [] OTHER []
SRHA [] Was proper Notice filed if located on SHRA Land? Yes [] No []

RECONVEYED MINERALS ON BLM LAND REQUIRE OPENING ORDER FROM 1944 TO 1993:
Open to Entry On _____ N/A []

COMMENTS/STATUS: VOID [] PARTIALLY VOID [] PVT MINERALS [] WITHDRAWN LANDS []
OTHER [] _____

ANCL451952

[] Claimant acknowledges that portions of the following claim(s) site(s) may be void or voidable.

Printed Name of Claimant _____ Signature of Claimant _____

*****FINAL ADJUDICATION*****

DATE _____ INITIALS _____

2

FEE# 2018034512

OFFICIAL RECORDS OF MOHAVE COUNTY KRISTI BLAIR, COUNTY RECORDER



07/11/2018 11:58 AM Fee: \$10.00

PAGE: 1 of 2

LOCATION NOTICE FOR LODE MINING CLAIM

Amendment BLM Serial # _____

NOTICE IS HEREBY GIVEN that the Flea Nugget lode mining claim has been located by Paul Bailey whose current mailing address is 11163 W SANTABELLA DR. WHITE HILLS ARIZONA 86445

RECEIVED BLM AZ STATE OFFICE PHOENIX, ARIZONA 2018 JUL 30 P 2:04 BLM Date Stamp

The general course of this claim is WEST TO EAST and it is situated in MOHAVE County, Arizona. This claim is 1500 feet in length and 600 feet in width.

20.660 Total Claim Acreage. This claim runs from the location monument on which this location notice is posted on the centerline of the claim approximately 650 feet in a W direction to the W end line and 850 feet in a E direction to the E end line. This claim is marked by six monuments, one at each corner and one at the center of each end line of the claim.

The location monument on which this notice is posted is situated within Section 28, Township 27 N, Range 21 W, Gila Salt River Base and Meridian, Arizona and this claim encompasses portions of the following quarter section(s), section(s), Township(s) and Range(s) S/W 1/4 Sec 28 T27 R21

Gila Salt River Base and Meridian, Arizona.

The locality of this claim with reference to some natural object or permanent monument and additional information (if any) concerning its locality are as follows: FROM S/E CLAIM CORNER (3) 6408' @ N 145° S TO S/W CORNER SEC 33 T27N R21W G+SR

The above information is shown on the attached map.

DATED AND POSTED on the ground this 4TH day of July, 2018.

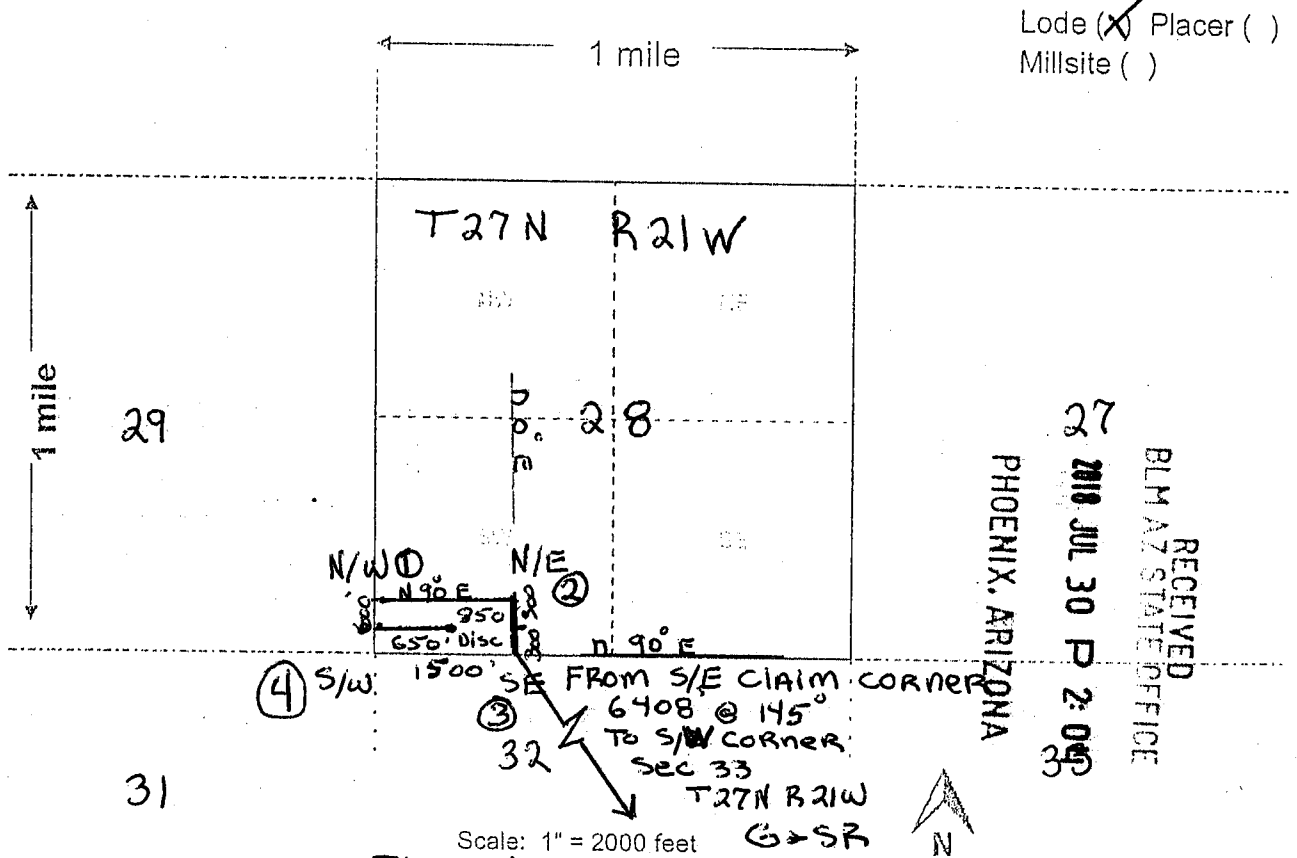
LOCATOR(s) AGENT

Print Name(s) Paul Bailey
Signature(s) [Handwritten Signature]

Form MCF100 Revised July 2014

AMC151952

MINING CLAIM MAP



Lode (X) Placer ()
Millsite ()

RECEIVED
BLM AZ STATE OFFICE
27 JUL 30 P 2:06
PHOENIX, ARIZONA

1. The above map depicts the Flea NUGGET mining claim, which is located in Section (s) 28, Township 27 N, Range 21 W, Gila and Salt River Base and Meridian, Mohave County, Arizona. Total claim acreage is 20.660

2. The type of corner and location monuments used are as follows: 2 x 2 x 4 WOOD POSTS WITH METAL TAGS

3. The bearings and distances in degrees and feet between claim corners and to a public land survey monument are as depicted on the map.

4. If the claim is a placer or millsite claim with exterior limits conforming to legal subdivisions of the public survey, provide a legal description of the claim _____

Form MCF100a
Revised July 2014

This form is available from the Arizona Geology Survey and may be reproduced.

AN0451952



LR2000 Internal

CR Geographic Report with Land

[Download User Guide \(pdf\)](#)

Purpose: This report produces a geographic listing of case information based on retrieval by Meridian/Township/Range. This report format will display the case type, case disposition, meridian, township, range, section, survey type, survey number, surface management agency, pending actions, serial number, and total case acres.



No Results

The specified criteria didn't result in any data. This is often caused by applying filters and/or selection steps that are too restrictive or that contain incorrect values. Please check your analysis filters and selection steps, and try again. The filters or selection steps currently being applied are shown below.

Filters

Disposition is equal to **AUTHORIZED, CANCELLED, EXPIRED, PENDING, REJECTED, RELINQUISHED, WITHDRAWN**

and Geo State is equal to **AZ**

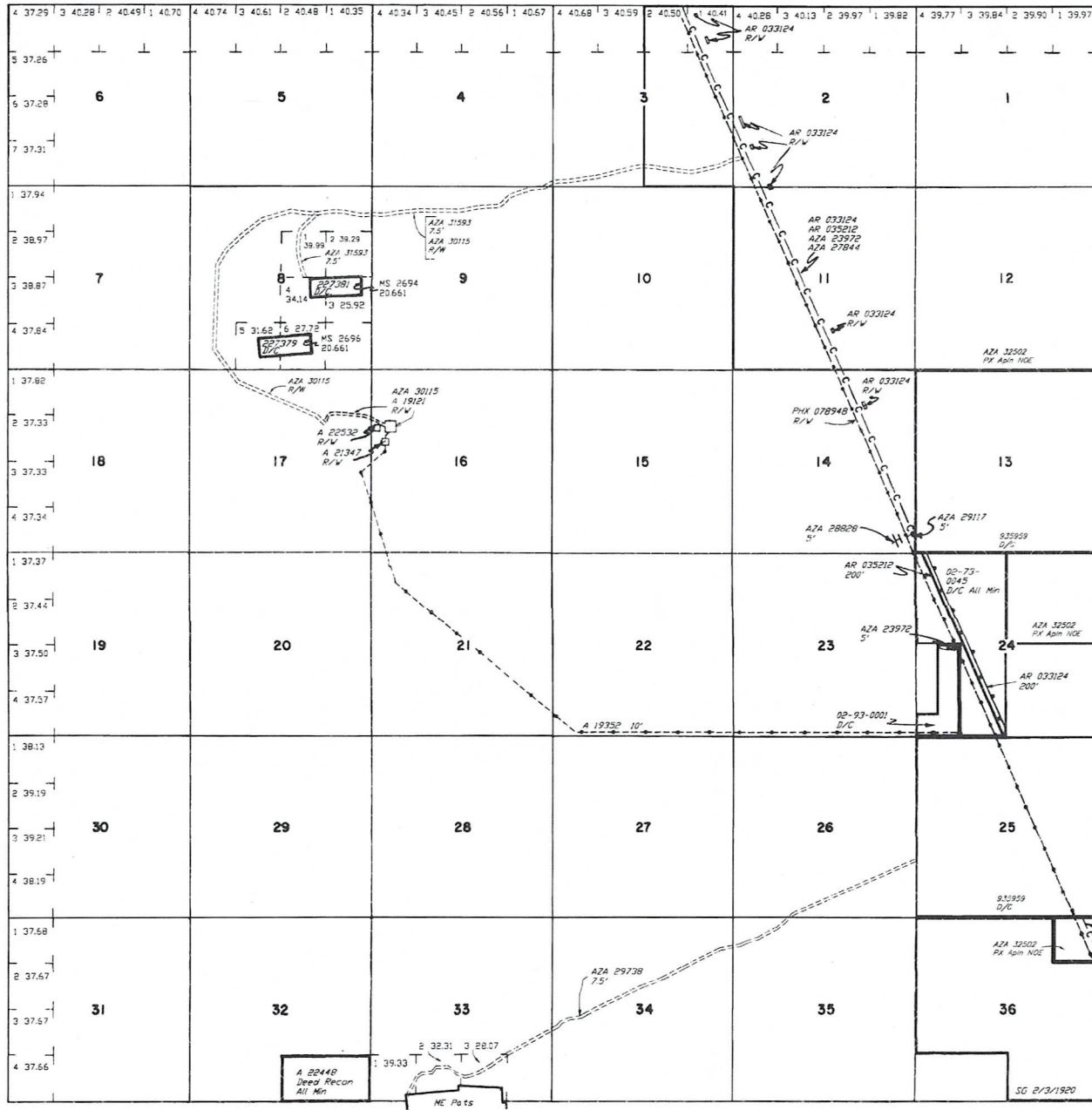
and Meridian Township Range Section is equal to **14 0270N 0210W 028**

and Admin State is equal to **AZ**

TOWNSHIP 27 NORTH RANGE 21 WEST OF THE GILA AND SALT RIVER MERIDIAN, ARIZONA

MOHAVE COUNTY

STATUS OF PUBLIC DOMAIN
LAND AND MINERAL TITLES



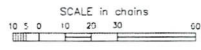
INDEX TO SEGREGATED TRACTS				
TRACT NO	RESURVEY		ORIGINAL SURVEY	
	T	R	SEC	SUBDIVISION

FOR ORDERS AFFECTING DISPOSAL OR USE OF UNIDENTIFIED LANDS WITHDRAWN FOR CLASSIFICATION, MINERALS, WATER AND/OR OTHER PUBLIC PURPOSES, REFER TO INDEX OF MISCELLANEOUS DOCUMENTS.

DIST NO 2
GRAZING DIST NO 2
MDS 504 NW

CURRENT TO	GS	GSR Mer
J-31-2004	PV	T 27 N
		R 21 W

Let 35°40'31"N
Long 114°28'52"W



WARNING STATEMENT
This plot is the Bureau's Record of Title, and should be used only as a graphic display of the township survey data. Records hereon do not reflect title changes which may have been effected by lateral movements of rivers or other bodies of water. Refer to the cadastral surveys for official survey information.

Paul Bailey

11163 W SANTA BELLA DR

WHITE HILLS AZ

86445

RECEIVED
BLM AZ STATE OFFICE

2018 JUL 30 P 2:04

PHOENIX, ARIZONA

DC
7-28


CERTIFIED MAIL®



7018 1130 0000 4668 8519



1000



85004

U.S. POSTAGE
PAID
KINGMAN, AZ
86401
JUL 26, 18
AMOUNT

\$3.95

R2305E123300-17

ARIZONA BLM

ONE NORTH CENTRAL AVE STE 800

PHX ARIZONA 85004-4427

85004-442700



PLACE STICKER AT TOP OF ENVELOPE TO THE RIGHT
OF THE RETURN ADDRESS, FOLD AT DOTTED LINE